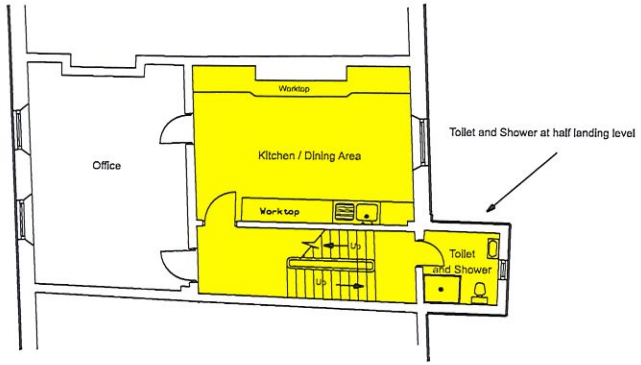

FIRST FLOOR PLAN

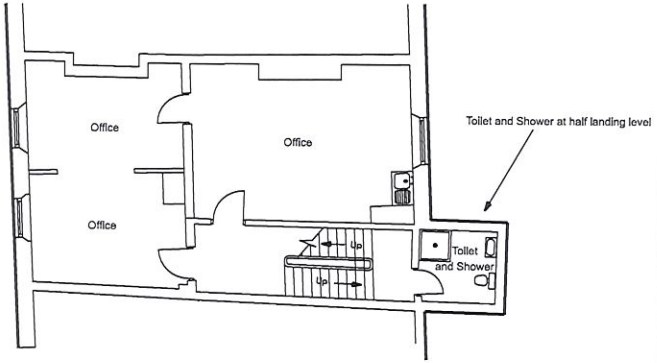

SECOND FLOOR PLAN

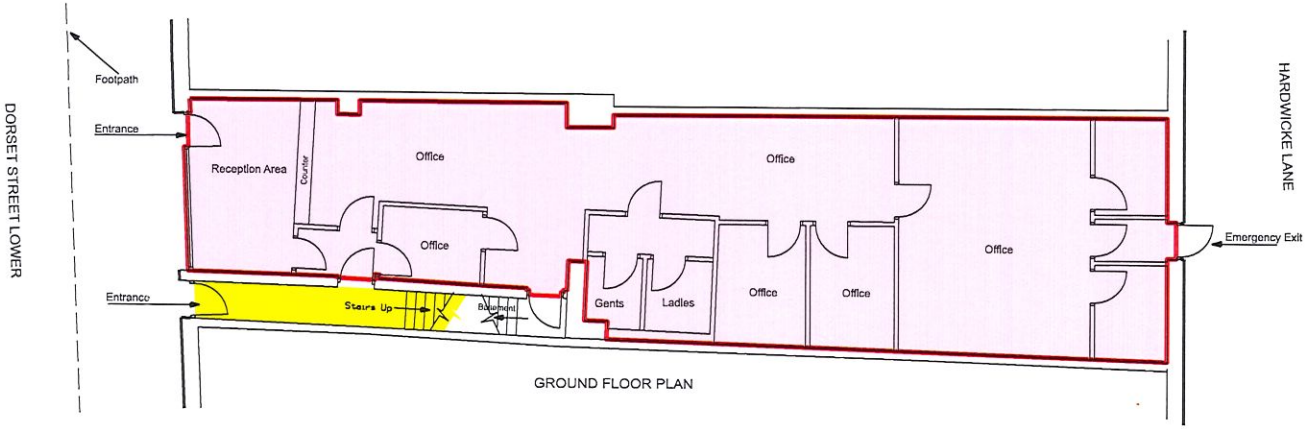

GROUND FLOOR PLAN

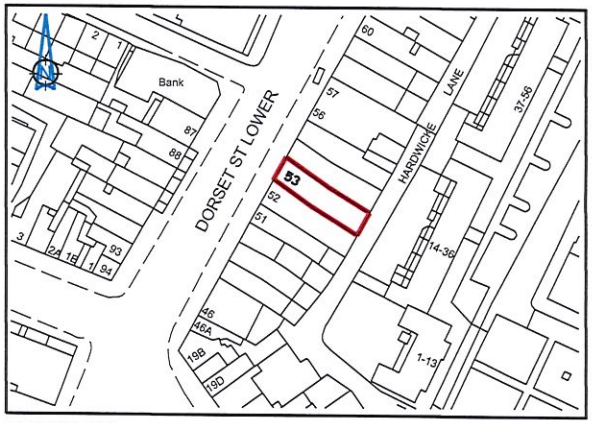

LOCATION MAP
Scale 1:1000

DORSET STREET LOWER, DUBLIN 1 - No. 53

DUBLIN CITY COUNCIL TO NORTH DUBLIN MONEY ADVICE AND BUDGETING SERVICE CLG

GRANT OF FIVE YEAR LICENCE

LICENCE AREA SHOWN THUS .....

RIGHT OF WAY TO NORTH DUBLIN MONEY ADVICE & BUDGETING SERVICE CLG FOR ACCESS SHOWN THUS .....

Comhairle Cathrach Bhaile Átha Cliath
Dublin City Council

An Roinn Comhshaoil agus Iompair
Rannán Suirbhéireachta agus Léarscáilithe
Environment and Transportation Department
Survey and Mapping Division

O.S REF	SCALE
319725	1-1000, 1-100
DATE 01-07-2019	SURVEYED & PRODUCED BY PMcGINN

Dr JOHN W. FLANAGAN
CEng FIEI FICE
CITY ENGINEER

FILE NO	INDEX No	FOLDER No	CODE	DWG No	REV
SM-2019-0403-	0204-	C27 -	001 -	A.dgn	

THIS MAP IS CERTIFIED TO BE COMPUTER GENERATED BY DUBLIN CITY COUNCIL FROM ORDNANCE SURVEY DIGITAL MAPBASE

SURVEY, MAPPING AND RELATED RESEARCH APPROVED

APPROVED _____
THOMAS CURRAN
ACTING MANAGER LAND SURVEYING & MAPPING
DUBLIN CITY COUNCIL

INDEX No.
SM-2019-0403*
*Based on map index No. 16364

OSI data : ©Ordnance Survey Ireland. All rights reserved. Licence Number 2019 /23/CCMA/ Dublin City Council